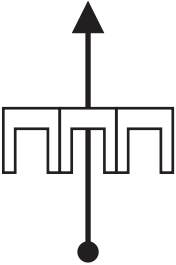


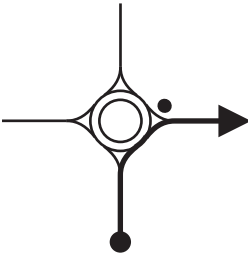
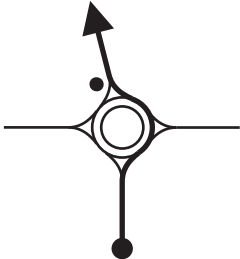


PLANIMETRIA DEI SERVIZI A BARDOLINO



**I FURGONI ED I CARRELLI ALL'ARRIVO DELLA GARA
POTRANNO SOSTARE SOLO NELLA ZONA ARTIGIANALE
GRAZIE**

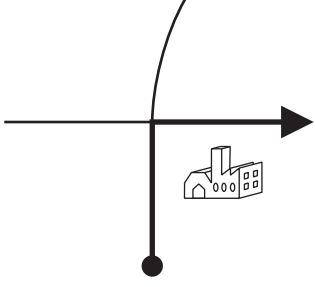
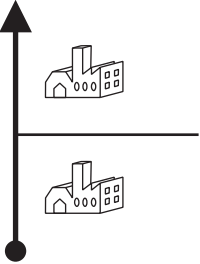
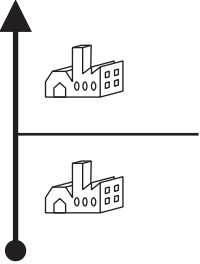
SETTORE <i>Road sector</i>	C.O. /T.C. Uscita Autostrada Affi	DIST. Km. <i>Distance Km</i>	5,47
	C.O. /T.C. ZI Bran - Parco Assistenza	TEMPO IMP. <i>Time allowed</i>	
		MEDIA <i>Average</i>	

DISTANZA / <i>Distance</i>		DIREZIONE / <i>Direction</i> <i>Senza indicazioni proseguire dritto</i> <i>Without indications go straight ahead</i>	INFORMAZIONI <i>Informations</i>	DISTANZA REGRESSIVA <i>Distance to go</i>
TOT.	PAR.			
0,00	0,00	 <p>1</p>	USCITA A22 AFFI <div style="border: 1px solid black; padding: 2px; display: inline-block;"> PESCHIERA → AFFI → </div>	5,47
0,12	0,12	 <p>2</p>		5,35
0,48	0,36	 <p>3</p>	<div style="border: 1px solid black; padding: 2px; display: inline-block;"> TORRI D.B. → CAPRINO → AFFI → </div> <div style="border: 1px solid black; padding: 2px; display: inline-block;"> CAPRINO → COSTERMANO → </div>	4,99
0,72	0,24			4,75
0,83	0,11	 <p>4</p>	<div style="border: 1px solid black; padding: 2px; display: inline-block;"> CAPRINO → </div>	4,64
1,04	0,21	 <p>5</p>		4,43

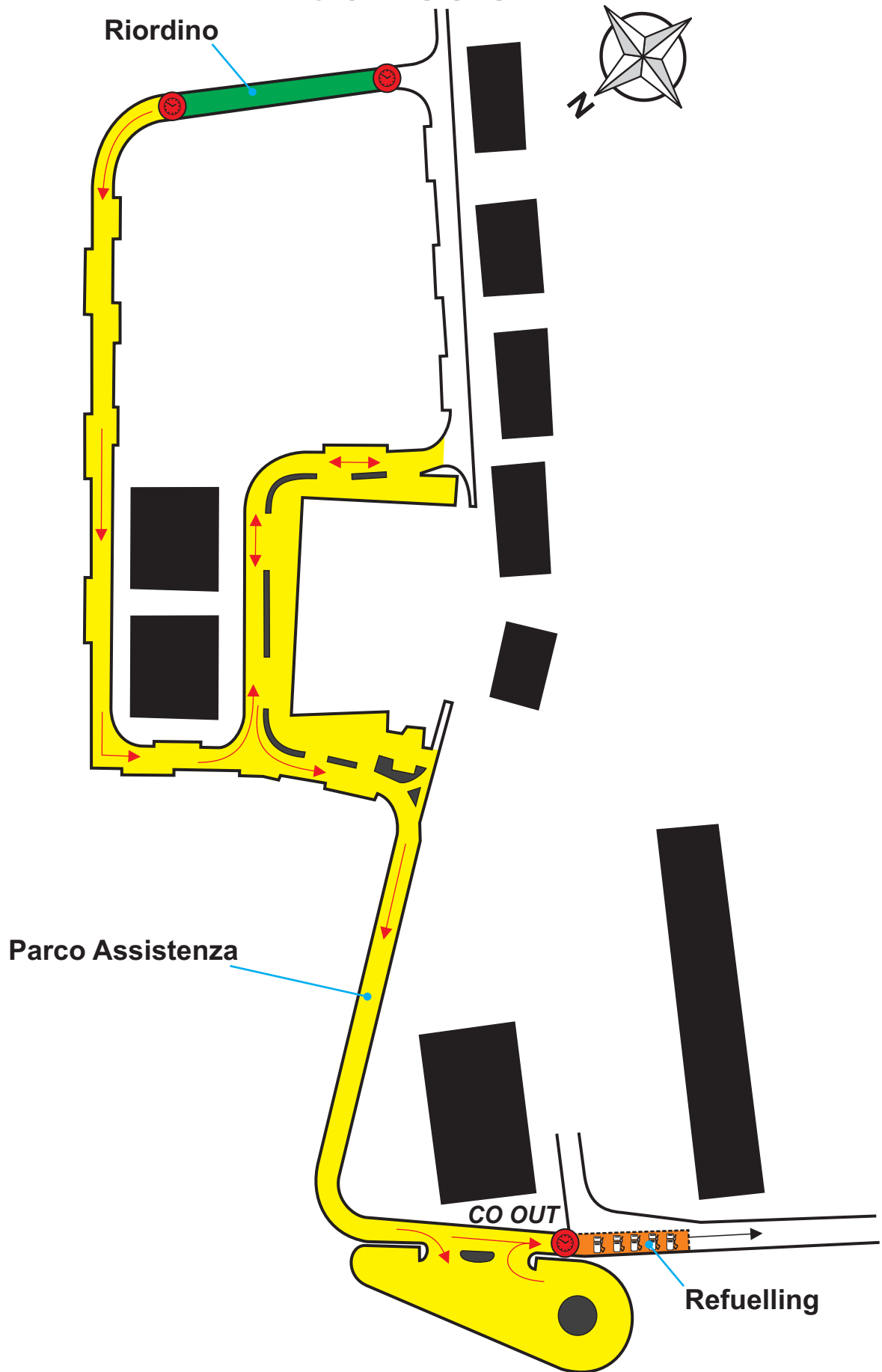
SETTORE Road sector	C.O. /T.C.	DIST. Km. Distance Km	5,47
	Uscita Autostrada Affi		TEMPO IMP. Time allowed
	C.O. /T.C.	ZI Bran - Parco Assistenza	
		MEDIA Average	

DISTANZA/Distance		DIREZIONE / Direction Senza indicazioni proseguire dritto Without indications go straight ahead	INFORMAZIONI Informations	DISTANZA REGRESSIVA Distance to go
TOT.	PAR.			
1,40	0,36	<p>6</p>		4,07
1,68	0,28	<p>7</p>		3,79
3,60	1,92	<p>8</p>		1,87
4,60	1,00	<p>9</p>		0,87
4,88	0,28	<p>10</p>		0,59

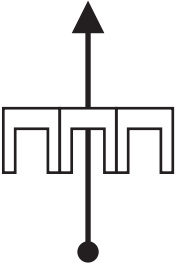


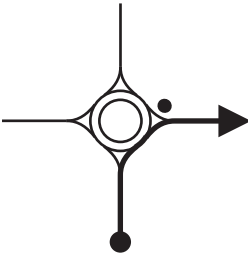
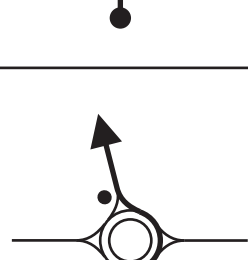
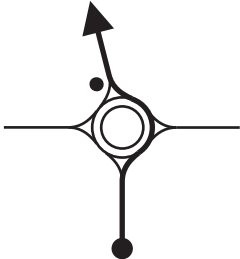
SETTORE <i>Road sector</i>	C.O. /T.C. Uscita Autostrada Affi	DIST. Km. <i>Distance Km</i>	5,47
	C.O. /T.C. ZI Bran - Parco Assistenza	TEMPO IMP. <i>Time allowed</i>	
		MEDIA <i>Average</i>	

DISTANZA / <i>Distance</i>		DIREZIONE / <i>Direction</i> <i>Senza indicazioni proseguire dritto</i> <i>Without indications go straight ahead</i>	INFORMAZIONI <i>Informations</i>	DISTANZA REGRESSIVA <i>Distance to go</i>
TOT.	PAR.			
5,19	0,31			0,28
5,32	0,13			0,15
5,47	0,15		<p>Qui ci sarà il C.O. Uscita ed il refuelling</p>	0,00

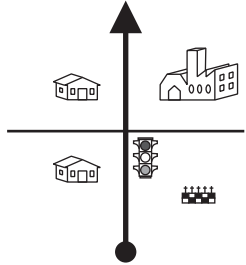
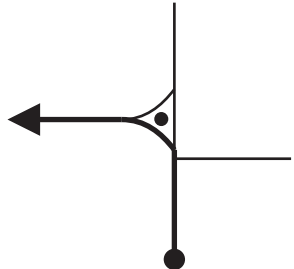
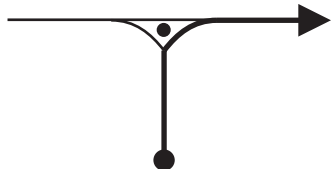
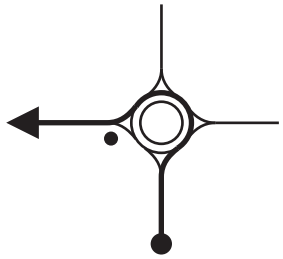
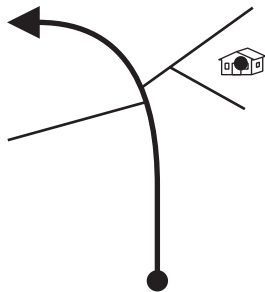
LOGISTICA Z.I. BRAN PARCO ASSISTENZA



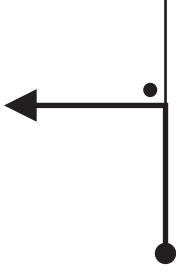

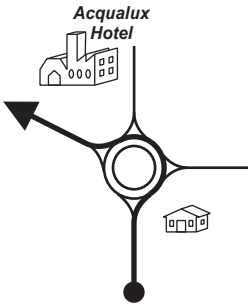
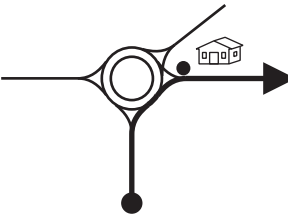

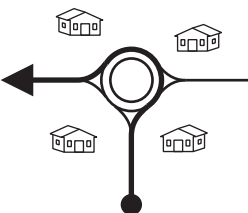
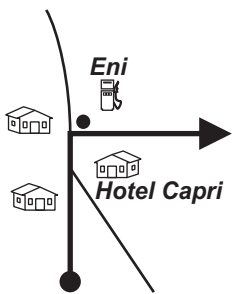

SETTORE Road sector	C.O. /T.C.	DIST. Km. Distance Km	11,21
	Uscita Autostrada Affi		TEMPO IMP. Time allowed
	C.O. /T.C.	MEDIA Average	
Hotel Kriss - Centro accreditati			

DISTANZA / Distance		DIREZIONE / Direction <i>Senza indicazioni proseguire dritto</i> <i>Without indications go straight ahead</i>	INFORMAZIONI <i>Informations</i>	DISTANZA REGRESSIVA <i>Distance to go</i>
TOT.	PAR.			
0,00	0,00	 <p>1</p>	USCITA A22 AFFI <div style="border: 1px solid black; padding: 2px; display: inline-block;"> PESCHIERA → AFFI → </div>	11,21
0,12	0,12	 <p>2</p>		11,09
0,48	0,36	 <p>3</p>	<div style="border: 1px solid black; padding: 2px; display: inline-block;"> TORRI D.B. → CAPRINO → AFFI → </div> <div style="border: 1px solid black; padding: 2px; display: inline-block;"> CAPRINO → COSTERMANO → </div>	10,73
0,72	0,24	 <p>4</p>		10,49
0,83	0,11	 <p>5</p>	<div style="border: 1px solid black; padding: 2px; display: inline-block;"> CAPRINO → </div>	10,38
1,04	0,21	 <p>5</p>	<div style="border: 1px solid black; padding: 2px; display: inline-block;"> CAPRINO → </div>	10,17

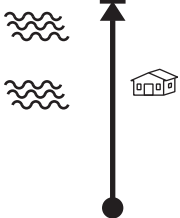
SETTORE <i>Road sector</i>	C.O. /T.C. Uscita Autostrada Affi	DIST. Km. <i>Distance Km</i> 11,21
	C.O. /T.C. Hotel Kriss - Centro accreditati	TEMPO IMP. <i>Time allowed</i>
		MEDIA <i>Average</i>

DISTANZA / <i>Distance</i>		DIREZIONE / <i>Direction</i> <i>Senza indicazioni proseguire dritto</i> <i>Without indications go straight ahead</i>	INFORMAZIONI <i>Informations</i>	DISTANZA REGRESSIVA <i>Distance to go</i>
TOT.	PAR.			
1,40	0,36	 6		9,81
1,68	0,28	 7	<ul style="list-style-type: none"> ← GARDA ← BARDOLINO 	9,53
1,80	0,12	 8	<ul style="list-style-type: none"> GARDA → COSTERMANO → 	9,41
4,07	2,27	 9	<ul style="list-style-type: none"> ← BARDOLINO 	7,14
6,59	2,52	 10	<ul style="list-style-type: none"> • <i>Locanda al Bersagliere</i> 	4,62

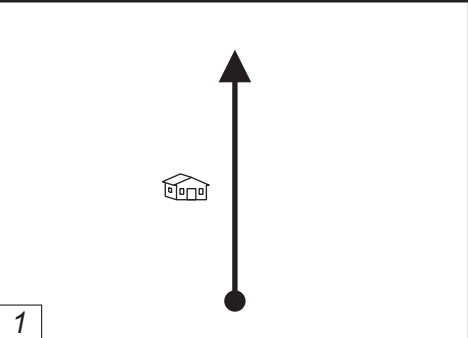
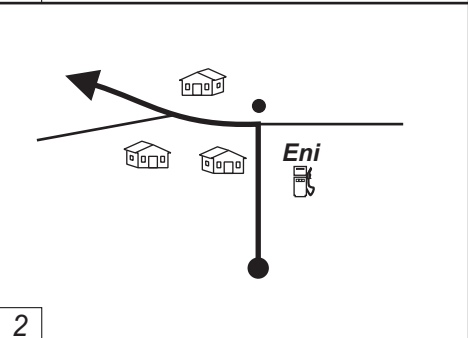

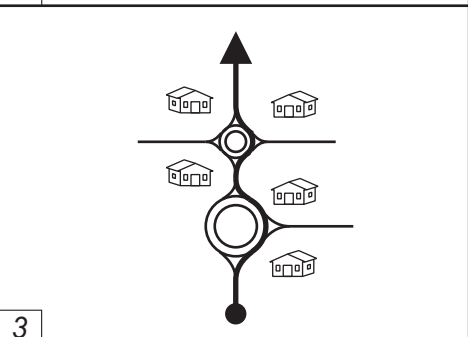
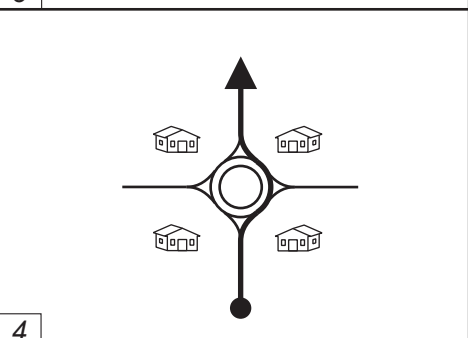
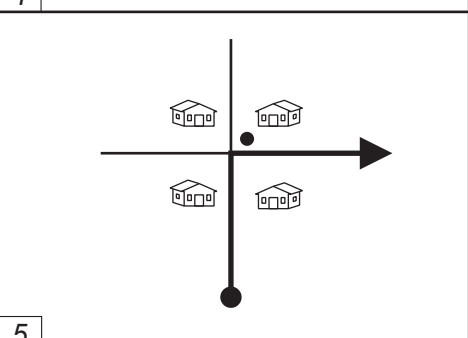
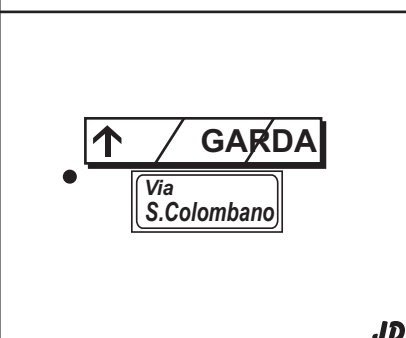
SETTORE <i>Road sector</i>	C.O. /T.C.	DIST. Km. <i>Distance Km</i>	11,21
	Uscita Autostrada Affi		TEMPO IMP. <i>Time allowed</i>
	C.O. /T.C.	Hotel Kriss - Centro accreditati	
		MEDIA <i>Average</i>	

DISTANZA / <i>Distance</i>		DIREZIONE / <i>Direction</i> <i>Senza indicazioni proseguire dritto</i> <i>Without indications go straight ahead</i>	INFORMAZIONI <i>Informations</i>	DISTANZA REGRESSIVA <i>Distance to go</i>
TOT.	PAR.			
8,87	2,28	 11		2,34
9,09	0,22	 12		2,12
9,91	0,82	 13		1,30
10,51	0,60	 14		0,70
10,95	0,44	 15		0,26

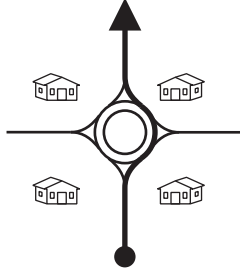
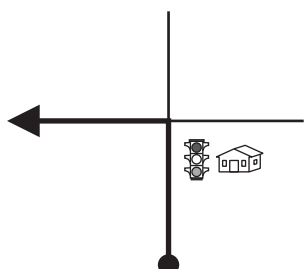
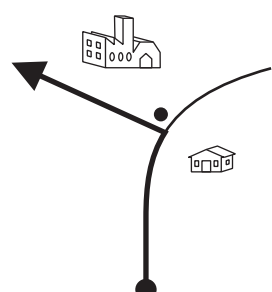
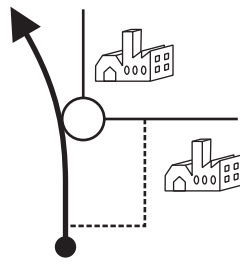
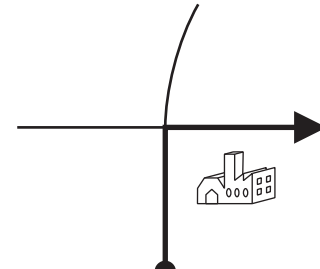
SETTORE <i>Road sector</i>	C.O. /T.C. Uscita Autostrada Affi	DIST. Km. <i>Distance Km</i>	11,21
	C.O. /T.C. Hotel Kriss - Centro accreditati	TEMPO IMP. <i>Time allowed</i>	
		MEDIA <i>Average</i>	

DISTANZA / <i>Distance</i>		DIREZIONE / <i>Direction</i> <i>Senza indicazioni proseguire dritto</i> <i>Without indications go straight ahead</i>	INFORMAZIONI <i>Informations</i>	DISTANZA REGRESSIVA <i>Distance to go</i>
TOT.	PAR.			
11,21	0,26	 <small>16</small>	HOTEL KRISS	0,00

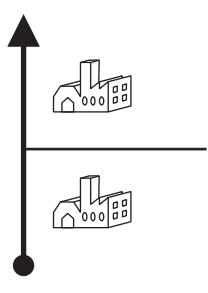
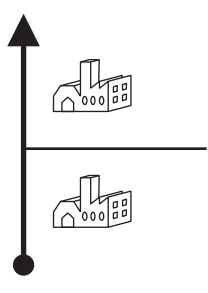
SETTORE Road sector	C.O. /I.T.C. Hotel Kriss - Centro accrediti	DIST. Km. Distance Km	9,55
	C.O. /I.T.C. Parco Assistenza	TEMPO IMP. Time allowed	
		MEDIA Average	

DISTANZA/Distance		DIREZIONE / Direction <i>Senza indicazioni proseguire dritto</i> <i>Without indications go straight ahead</i>	INFORMAZIONI <i>Informations</i>	DISTANZA REGRESSIVA <i>Distance to go</i>
TOT.	PAR.			
0,00	0,00		HOTEL KRISS	9,55
0,26	0,26			9,29
0,66	0,40			8,89
1,07	0,41			8,48
1,35	0,28			8,20

SETTORE Road sector	C.O. /T.C. Hotel Kriss - Centro accrediti	DIST. Km. Distance Km	9,55
	C.O. /T.C. Parco Assistenza	TEMPO IMP. Time allowed	
		MEDIA Average	

DISTANZA / Distance		DIREZIONE / Direction <i>Senza indicazioni proseguire dritto</i> <i>Without indications go straight ahead</i>	INFORMAZIONI <i>Informations</i>	DISTANZA REGRESSIVA <i>Distance to go</i>
TOT.	PAR.			
6,37	5,02	 6	(Albarè)	3,18
7,68	1,31	 7		1,87
8,68	1,00	 8	• ← Loc. Montesei	0,87
8,96	0,28	 9		0,59
9,27	0,31	 10		0,28


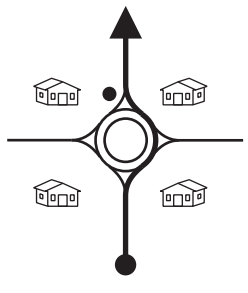
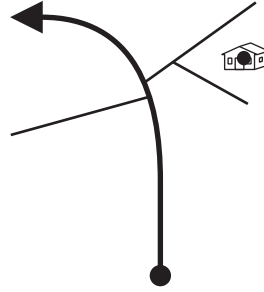
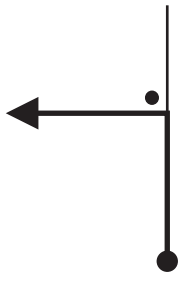
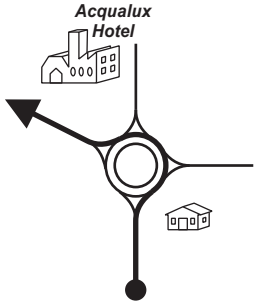
SETTORE <i>Road sector</i>	C.O. /T.C. Hotel Kriss - Centro accrediti	DIST. Km. <i>Distance Km</i>	9,55
	C.O. /T.C. Parco Assistenza	TEMPO IMP. <i>Time allowed</i>	
		MEDIA <i>Average</i>	

DISTANZA / <i>Distance</i>		DIREZIONE / <i>Direction</i> <i>Senza indicazioni proseguire dritto</i> <i>Without indications go straight ahead</i>	INFORMAZIONI <i>Informations</i>	DISTANZA REGRESSIVA <i>Distance to go</i>
TOT.	PAR.			
9,40	0,13	 11	Qui ci sarà il C.O. Uscita ed il refuelling	0,15
9,55	0,15	 12		0,00

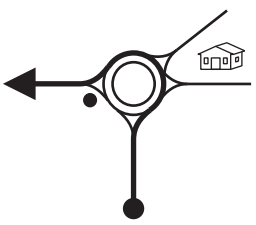

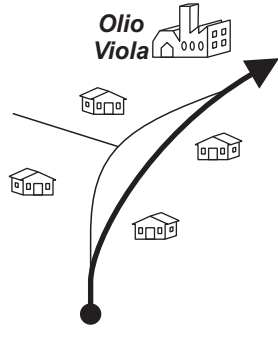
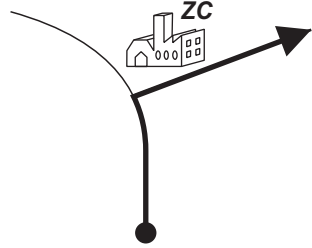
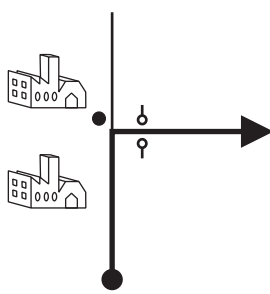
SETTORE <i>Road sector</i>	C.O. /T.C. Loc. Bran - Uscita Assistenza	DIST. Km. <i>Distance Km</i>	9,66
	C.O. /T.C. Parco Chiuso - Remote Storiche	TEMPO IMP. <i>Time allowed</i>	
		MEDIA <i>Average</i>	

DISTANZA / <i>Distance</i>		DIREZIONE / <i>Direction</i> <i>Senza indicazioni proseguire dritto</i> <i>Without indications go straight ahead</i>	INFORMAZIONI <i>Informations</i>	DISTANZA REGRESSIVA <i>Distance to go</i>
TOT.	PAR.			
0,00	0,00			9,66
0,17	0,17			9,49
0,32	0,15			9,34
0,97	0,65			8,69
2,00	1,03			7,66

SETTORE <i>Road sector</i>	C.O. / I.T.C. Loc. Bran - Uscita Assistenza	DIST. Km. <i>Distance Km</i>	9,66
	C.O. / I.T.C. Parco Chiuso - Remote Storiche	TEMPO IMP. <i>Time allowed</i>	
		MEDIA <i>Average</i>	

DISTANZA / <i>Distance</i>		DIREZIONE / <i>Direction</i> <i>Senza indicazioni proseguire dritto</i> <i>Without indications go straight ahead</i>	INFORMAZIONI <i>Informations</i>	DISTANZA REGRESSIVA <i>Distance to go</i>
TOT.	PAR.			
2,56	0,56		<ul style="list-style-type: none"> GAZZOLI 	7,10
3,22	0,66		<ul style="list-style-type: none"> BARDOLINO → 	6,44
5,74	2,52		<ul style="list-style-type: none"> Locanda al Bersagliere 	3,92
8,02	2,28		<ul style="list-style-type: none"> Via dello Sport 	1,64
8,24	0,22			1,42

SETTORE <i>Road sector</i>	C.O. /I.T.C. Loc. Bran - Uscita Assistenza	DIST. Km. <i>Distance Km</i>	9,66
	C.O. /I.T.C. Parco Chiuso - Remote Storiche	TEMPO IMP. <i>Time allowed</i>	
		MEDIA <i>Average</i>	

DISTANZA/Distance		DIREZIONE / Direction <i>Senza indicazioni proseguire dritto</i> <i>Without indications go straight ahead</i>	INFORMAZIONI <i>Informations</i>	DISTANZA REGRESSIVA <i>Distance to go</i>
TOT.	PAR.			
9,06	0,82	 11		0,60
9,17	0,11	 12		0,49
9,45	0,28	 13		0,21
9,66	0,21	 14	INGRESSO AZIENDA AGRICOLA GUERRIERI RIZZARDI	0,00

Per le autostoriche il Remote service è all'interno dell'azienda agricola Guerrieri Rizzardi, dove ci sarà anche il parco chiuso finale.

Nell'attesa del parco chiuso finale PARCHEGGIARE NELLA ZONA INDUSTRIALE.